

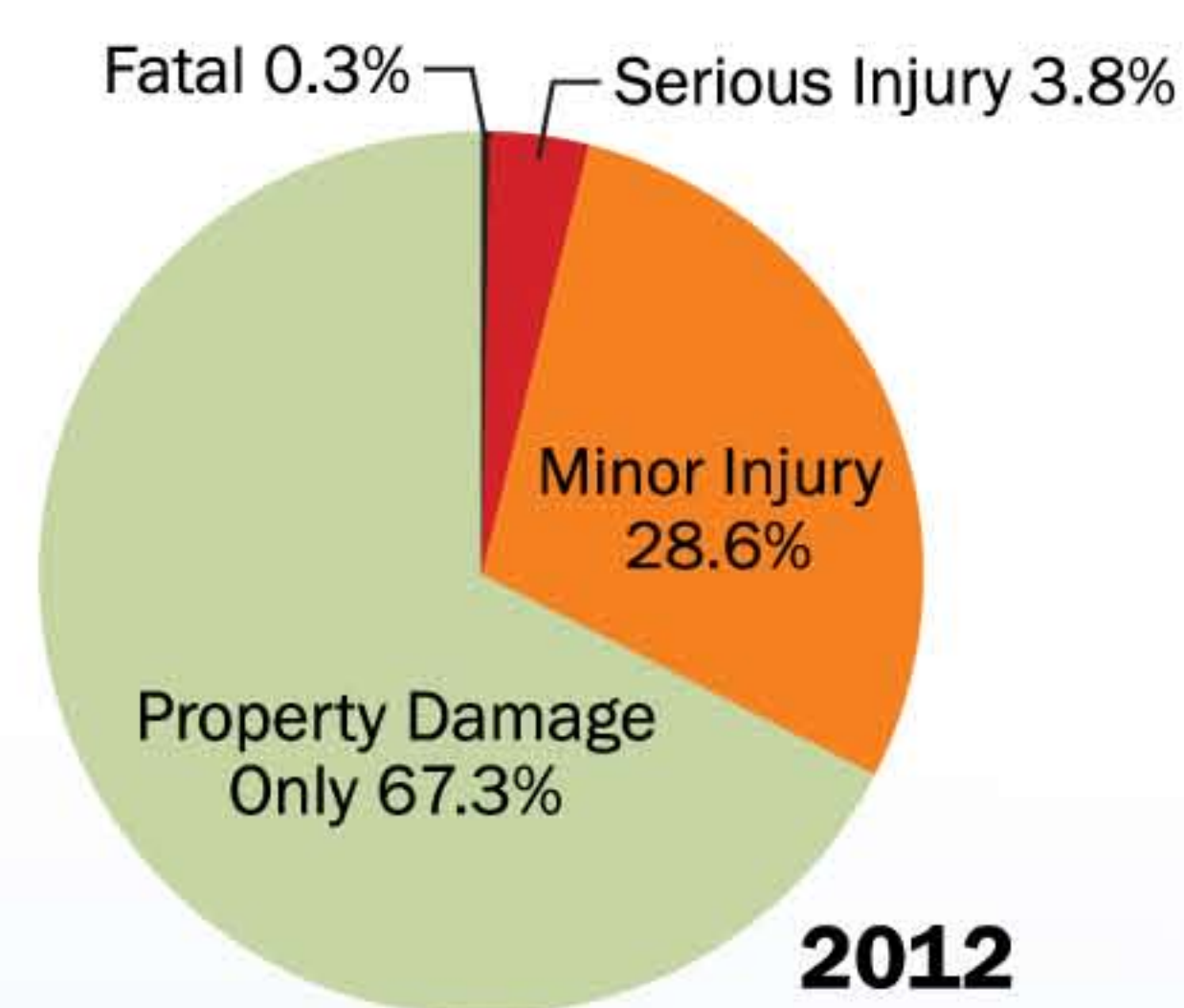
SAFETY



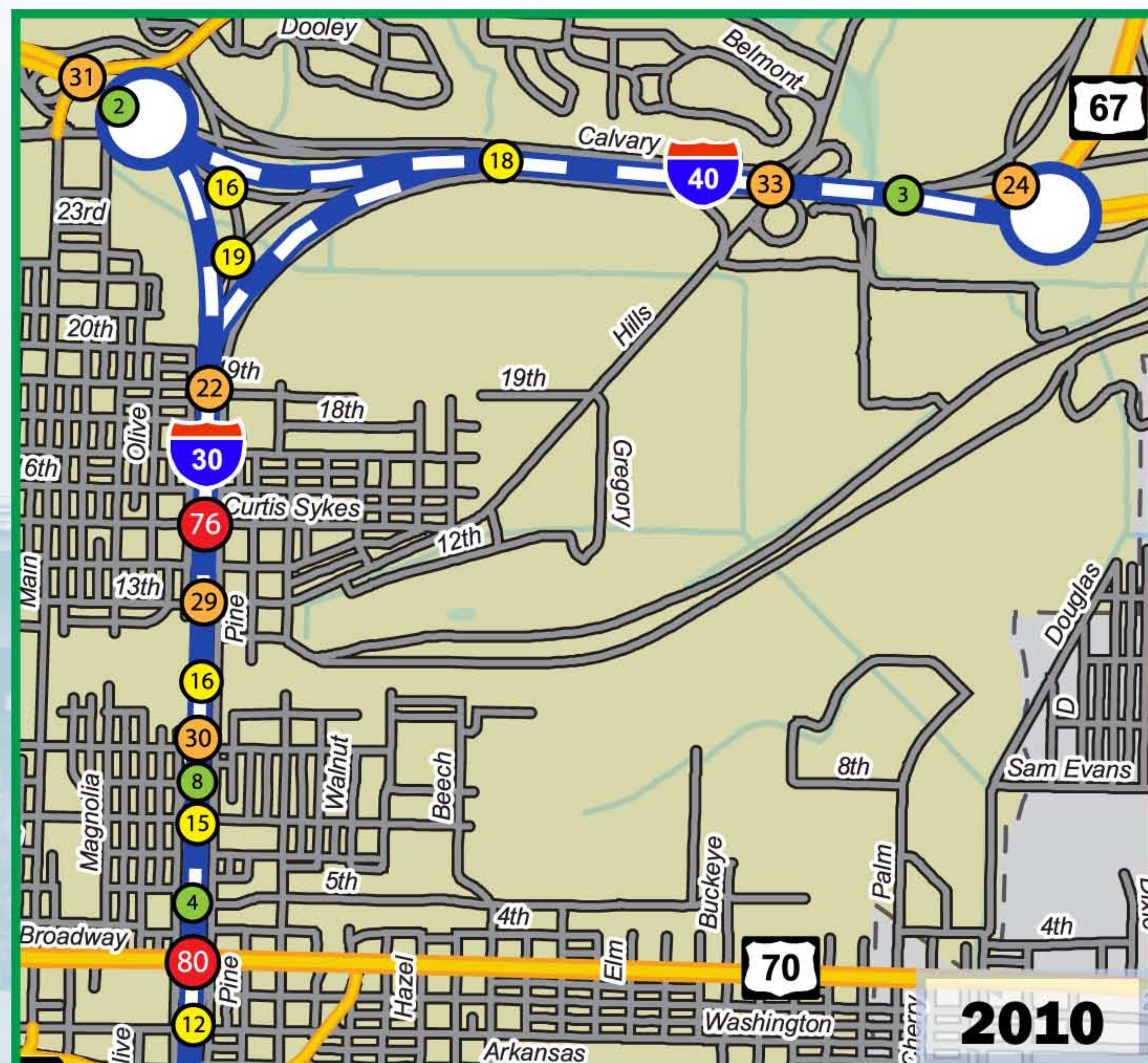
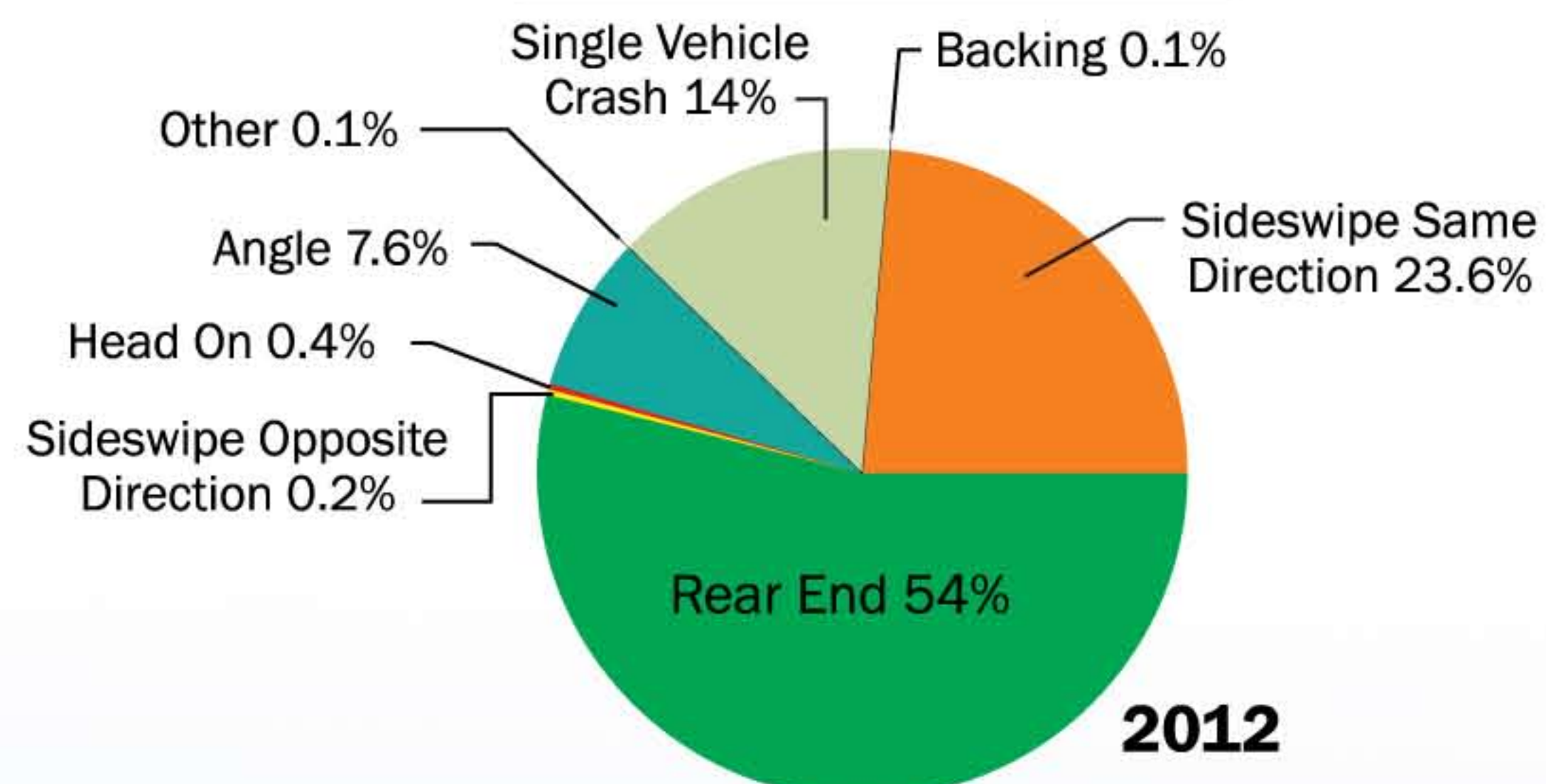
Existing Safety

Key Locations Consistently Exhibiting Large Clusters of Crashes North of the River

I-30/I-40 Mainline Crash Severity




I-30/I-40 Mainline Crash Types



Existing and Future No-Build Safety

The Existing and Projected Number of Annual Crashes in the Study Area



To develop the future no-build conditions, an average crash rate from the 2010-2012 crash data applied to the projected no-build traffic volumes.
Crashes are I-30 & I-40 mainline only, Source AHTD